



Originally published as:


Encinas, A., Hervé, F., Villa-Martinez, R., Nielsen, S. N., Finger, K. L., Petersen, D. E. (2006): Finding of a Holocene marine layer in Algarrobo (33°22'S), central Chile. Implications for coastal uplift. - *Revista Geológica de Chile*, 33, 2, 339-345.



Revista geológica de Chile

ISSN 0716-0208 *versión impresa*

Rev. geol. Chile v.33 n.2 Santiago jul. 2006

 Como citar este artículo

Revista Geológica de Chile, Vol. 33, No. 2, p. 339-345, 3 Figs., July 2006.

GEOLOGICAL NOTE

Finding of a Holocene marine layer in Algarrobo (33°22'S), central Chile. Implications for coastal uplift

Hallazgo de una capa marina del Holoceno en Algarrobo (33°22'S), Chile central. Implicancias con respecto al alzamiento costero.

Alfonso Encinas¹, Francisco Hervé², Rodrigo Villa-Martínez³, Sven N. Nielsen⁴, Kenneth L. Finger⁵ and Dawn E. Peterson⁵

¹Departamento de Geología, Universidad de Chile, Casilla 13518, Correo 21, Santiago, Chile

Institut de Recherche pour le Développement (IRD), Román Díaz 264, Santiago, Chile aencinas@cec.uchile.cl

²Departamento de Geología, Universidad de Chile, Casilla 13518, Correo 21, Santiago, Chile fherve@cec.uchile.cl

³Centro de Estudios del Cuaternario (CEQUA), Universidad de Magallanes, Avenida Bulnes No. 01855, Casilla 113-D, Punta Arenas, Chile rodrigo.villa@umag.cl

⁴GeoForschungsZentrum Potsdam, Sektion 3.1, Telegrafenberg, 14473 Potsdam, Germany. nielsen@gfz-potsdam.de

⁵University of California, Museum of Paleontology, 1101 Valley Life Sciences Building, Berkeley, CA 94720-4780, USA. kfinger@berkeley.edu, dwnptrsn2004@yahoo.com

ABSTRACT

A buried Holocene marine bed was discovered upon drilling a water well in Algarrobo (33°22'S), located on the coast of central Chile. Radiocarbon dating of a wood fragment found within the deposit indicates an age of 6450 cal yr BP. The top of this bed, 0.25 m-thick, was reached at an elevation of 3.8 m above mean sea level. This bed contains abundant monospecific faunas of foraminifers (*Ammonia tepida*) and ostracodes (*Cyprideis beaconensis*), indicative of deposition in a very shallow, transitional marine environment. Palynologic analysis reveals a *Chenopodiaceae*-dominated (~70%) assemblage, indicating a relatively arid and warm climate.

Key words: *Mid-Holocene, Marine transgression, Algarrobo, Central Chile.*

RESUMEN

Una capa marina de edad holocena fue descubierta durante las faenas de excavación de un pozo en Algarrobo (33°22'S), situado en la zona costera de Chile central. Un fragmento de madera incorporado en este estrato dio una edad ¹⁴C de 6450 cal yr BP. El techo de esta capa, de 0,25 m de espesor, se sitúa a una altura de 3,8 m sobre el nivel medio del mar. Esta capa presenta una fauna abundante y monoespecífica de foraminíferos de la especie *Ammonia tepida* y de ostracodos de la especie *Cyprideis beaconensis*, que son indicativos de un ambiente marino somero y transicional. El análisis palinológico indica la presencia de una asociación dominada por *Chenopodiaceae* (70%), indicativa de un clima relativamente árido y cálido.

Palabras claves: *Holoceno medio, Transgresión marina, Algarrobo, Chile central.*

INTRODUCTION

Pleistocene terraces are widespread along the coast of Chile and have been a subject of study since the 19th century (*e.g.*, d'Orbigny, 1842; Darwin, 1846; Domeyko, 1848; Herm, 1969; Paskoff, 1970, 1977; Leonard and Wehmiller, 1992; Ota *et al.*, 1995; Ortlieb *et al.*, 1996; Marquardt *et al.*, 2004). Studies on marine Holocene deposits, however, are scarcer and have focused on coastal areas with very high uplift rates, such as Isla Mocha (Nelson and Manley, 1992) and Chiloe (Hervás and Ota, 1993). Drilling of a water well in the San Jerónimo Creek, near Algarrobo, led to the casual discovery of a buried Holocene marine bed within fluvial deposits. We consider this finding important because there is no prior record of marine Holocene deposits in this part of central Chile. In addition, this discovery implies the possibility of new Holocene findings in the area, which would permit the calculation of coastal uplift rates and to determine if these rates are enhanced by the nearby aseismic Juan Fernández Ridge, which is

subducted 30 km north of Algarrobo.

GEOLOGICAL SETTING

Algarrobo (33°22'S, 71°39'W) is located on the coast of central Chile about 100 km west of Santiago, on the western side of the Coastal Cordillera ([Fig. 1](#)). This mountain range is about 25 to 40 km wide, 1-2 km high and trends north-south, parallel to the Peru-Chile Trench. At the study area the Coastal Cordillera has a basement of Paleozoic and Mesozoic plutonic and metamorphic rocks. Overlying strata are represented by a small outcrop of Cretaceous and Eocene marine sedimentary rocks at Algarrobo beach and Neogene marine deposits that are most extensive south of this locality (Gana *et al.*, 1996; Wall *et al.*, 1996). The structure of this area is dominated by faults and lineaments oriented in a NW and NE direction (Gana *et al.*, 1996; Wall *et al.*, 1996). This region constituted a convergent margin at least since the Jurassic (Jaillard *et al.*, 2000; Ramos and Aleman, 2000). At present, the Nazca plate is being subducted under the South American plate with a dip angle of ~30°, a convergence direction of N77°E, an obliquity of 13° and a convergence rate of 7-8 cm/year (DeMets *et al.*, 1994; Angermann *et al.*, 1999; Yáñez *et al.*, 2001). The age of the oceanic plate subducted in the study area is about 39 Ma (Yáñez and Cembrano, 2004). Algarrobo is located approximately 30 km south of the aseismic Juan Fernández ridge, which is being subducted west of Valparaíso ([Fig. 1](#)) and has not experienced significant latitudinal changes during the last 10 million years (Yáñez *et al.*, 2001). This ridge has been considered to be the cause of a flat-slab subduction area that extends between 28° and 33°S (see Yáñez *et al.*, 2001).

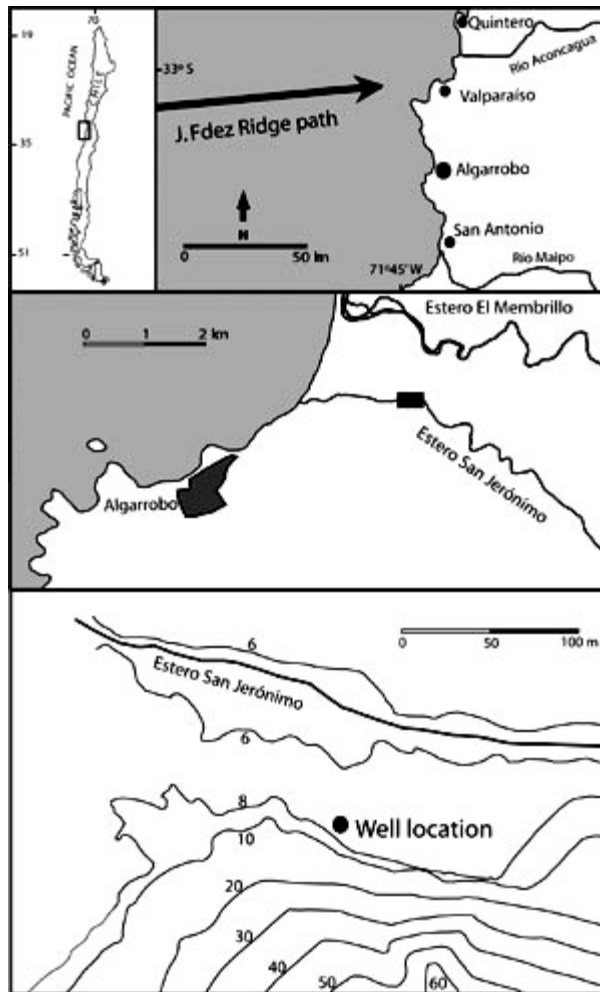


FIG. 1. Location map. The upper inset shows the location of the study area in Chile and the path of the aseismic Juan Fernández Ridge. The central inset shows the location of the well near Algarrobo. The bottom inset shows details of the position of the well inside the Estero San Jerónimo Valley.

FINDINGS

The Algarrobo marine bed was discovered by chance upon examining sediments unearthed during the excavation of a water well on the southern bank of the San Jerónimo Creek. The well is located approximately 1,500 m east of the coastline, near Algarrobo (Fig. 1). The marine layer was also perforated during the drilling of another well located approximately 100 metres away, on the northern side of the creek. However, this well was completed before we could have access to the excavated sediments. The top of the well examined in this study lies at 6.4 m above sea level and its bottom is located at a depth of 5,85 m a.m.s.l. The lithology transected by this well comprises, from top to base (Fig. 2):

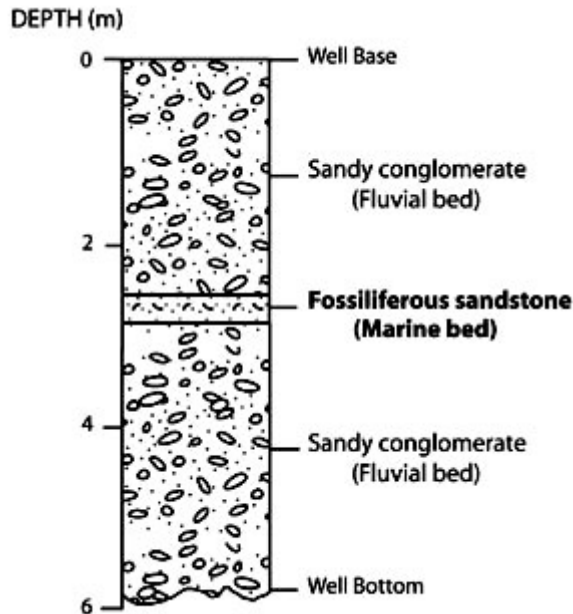


FIG. 2. Core of Algarrobo well showing the position of the Holocene fossiliferous marine bed between two fluvial beds. The top of the well lies at 6.4 m above sea level.

- 0.1 m soil horizon with abundant vegetal matter.
- 2.5 m white to yellow very coarse sandstone to microconglomerate, composed of subrounded granules of quartz, feldspar and biotite and a sandy matrix. It contains scarce granitic clasts centimetres in size. It shows a slightly erosive basal contact.
- 0.25 m grey, micaceous, silty sandstone containing molluscs, foraminifers, ostracods and plant debris. It shows some thin intercalations of siltstones rich in organic matter.
- 3 m sandstone bed similar to the one situated at the top of the succession.

From the measured lithologic column and the height of the well base we calculated that the top of the marine stratum occurs at 3.8 m a.m.s.l.

Radiocarbon dating was performed on a wood fragment obtained from the marine bed yielding an age of 5660 ± 70 yr BP ($\delta^{13}\text{C}$ -25.8 ‰; β - 174841; Beta Analytic Inc. laboratory, Florida, USA). An age of 6450 cal yr BP (middle Holocene) was obtained after their calibration with CALIB 5.0. (M. Stuiver, P.J. Reimer, R.W. Reimer)¹. This constitutes a maximum age, since it was obtained from a wood fragment. All dates in this paper have been calibrated by us and are given in calendar years.

Sediment washing and screening of the marine bed yielded abundant specimens of only two species of microfossils, the benthic foraminifer *Ammonia tepida* (Cushman) and the ostracode *Cyprideis beaconnensis* (LeRoy) (Fig. 3). In addition, abundant gastropods of the genus *Hydrobia* (Fig. 3) and scarce bivalves of the species *Tagelus dombeii* (Lamarck) and *Mytilus chilensis* Hup. were also found. Most of the fossils were very well preserved and not fragmented. The fossil association is indicative of deposition in a very shallow, transitional marine environment (Sandberg, 1964; Murray, 1991).




FIG. 3. Estuarine fossil assemblage of the Algarrobo bed. 1. Foraminifer *Ammonia tepida* (Cushman) a. spiral view, b. umbilical view; 2. Ostracode *Cyprideis beaçonensis* (LeRoy), left valve (arrow points to anterior), a. exterior view, b. interior view; 3. Gastropod *Hydrobia* sp.: a. lateral view, b. spiral view.

Pollen analysis of the marine bed was also carried out. A sediment sample of 3 cm³ was pre-treated according to standard techniques (KOH, HF and Acetolysis) (Faegri and Iversen, 1989). The basic pollen sum includes at least 300 terrestrial pollen grains (excluding aquatics and fern taxa) that were analyzed at magnifications of 400X and 1000X. Palynologic processing revealed a pollen spectrum dominated by halophytes (*Chenopodiaceae*, 72%) and other herbaceous taxa (*Compositae*, 8.5%; *Gramineas*, 1.8%), with traces of arboreal pollen such as *Schinus* (8.5%) and *Escallonia* (3.6%). The *Chenopodiaceae* include common species that thrive along the shores of saline lakes and lagoons in central Chile (Villa-Martínez *et al.*, 2003). The pollen assemblage also reveals a nearby community of sclerophyllous shrubs.

DISCUSSION

From the data described above we conclude that the Algarrobo marine bed accumulated over older fluvial deposits during a transgression that inundated the estero San Jerónimo Valley, forming an estuary during the middle Holocene. Evidence for an estuarine environment includes a pollen assemblage dominated by salt-tolerant halophytes, the occurrence of plant debris and a transitional marine fauna typical of a brackish water environment. The fossil species suggest that this layer was probably deposited in less than a meter of water (Sandberg, 1964; Murray, 1991). A catastrophic and short-lived origin for this bed, such as a washover fan behind a beach ridge or a tsunami, is discarded because the fossil fauna are not fragmented and are entirely dominated by transitional species. If the layer had been deposited by a tsunami, for example, the fauna would probably have been open marine and more fragmented. After the marine transgression the sea retreated and fluvial sediments prograded over the marine layer.

The radiocarbon age determined for the Algarrobo bed in general fits well

with those obtained for other Chilean deposits that have been associated with the highest stand of Holocene sea level. The maximum Holocene transgression has been dated at 7635 cal yr BP in Caleta Michilla (22°43'S) by Leonard and Wehmiller (1991), at 7325 cal yr BP in Bahía Tongoy (30°S) by Ota and Paskoff (1993), and at 7380 cal yr BP in Estrecho de Magallanes (southern Chile) by McCulloch and Davies (2001). Although the global evolution of the sea-level during the Holocene is controversial (see for example Tooley, 1993; Fleming *et al.*, 1998; Lambeck and Chappel, 2001), different authors have identified in several parts of the world a maximum Holocene high-stand that took place between approximately 6000 to 8000 yr BP (*e.g.*, Tooley, 1993; Codignotto and Aguirre, 1993; Bezerra *et al.*, 1998; Rostami *et al.*, 2000; Dabrio *et al.*, 2000) and it is coincidental with the cited values for the highest Holocene stand in Chile.

Considering that the Algarrobo marine bed is located at an elevation of 3.8 m a.m.s.l., and it has an age of 6445 yr BP the uplift rate for this area during the last ~6500 years can be calculated. However, to estimate coastal uplift of marine deposits, one of the problems is to determine the sea level at the time of bed deposition. Brazilian terraces formed between 6000 to 7500 yr BP and at present are found at elevations of 0-1 m a.m.s.l. (Bezerra *et al.*, 1998). As the Atlantic coast of Brazil is on the passive margin of South America, we assume that the maximum elevation of one meter for middle Holocene marine terraces in that area is due to eustatism. Therefore, we considered a sea-level drop of one meter during the last ~6500 yrs and we calculated an uplift rate of approximately 0.4 m/ky for the Algarrobo area during that time interval. However, we must consider this data as a minimum estimate because the Algarrobo layer was deposited in an estuarine environment.

A comparison of the Algarrobo marine bed elevation with the height reached by coeval Holocene terraces from other parts of Chile can give us an idea of the magnitude of uplift for the study area. Ota and Paskoff (1993) dated an estuarine level 3 m a.m.s.l. in Bahía Tongoy (30°S) at 7325 cal yr BP. At Caleta Michilla (22°43'S), north of Antofagasta, a Holocene terrace at 6-7 m a.m.s.l. yielded an age of 7635 cal yr BP (Leonard and Wehmiller, 1991). However, Ortlieb (1995) suggests that this terrace could have been deposited by a tsunami event. Hervé and Ota (1993) calculated very high uplift rates of 3.1 to 9.6 m/ky for a set of Holocene terraces on Chilo Island (42-43°S), which they attributed to local deformation caused by the activity of the Liquiñe-Ofqui fault. Tectonic uplift is also important on Isla Mocha (38°S), where 38 m of uplift during the past 6000 years has resulted in 18 raised shorelines (Nelson and Manley, 1992). This phenomenon is due to high stress between two major segments of the nearby subduction zone, according to Melnick *et al.* (2003).

In comparison to the uplift rates determined for the aforementioned Holocene marine deposits in Chile, the elevation rate for the Algarrobo layer falls within the average range and it is considerably lower than those calculated for Holocene terraces in Chilo (Hervé and Ota, 1993) and Isla Mocha (Nelson and Manley, 1992). This result is interesting since Algarrobo is located at approximately 30 km south of the Juan Fernández Ridge (JFR) collision point and, according to the calculations of Kay and Mpodozis (2002),

it should be within the influence of this ridge. The subduction of aseismic ridges produces major coastal uplift, as observed with the Nazca Ridge in Peru (Le Roux *et al.*, 2000; Macharé and Ortlieb, 1992) and postulated by Yáñez *et al.* (2002) and Le Roux *et al.* (2005) for the JFR. However, the elevation rate of the Holocene Algarrobo bed appears normal compared with coeval terraces in Chile. We are conscious that we have a single data point for our study area. Furthermore, although the fauna indicate a shallow transitional environment the Algarrobo bed was deposited in an estuarine setting and does not indicate the exact position of the paleo sea-level. In addition, the period considered (~6000 yr.) is too short to have a good control of the influence of the JFR on the coastal uplift. However, we consider that the data constitutes an incentive to the search for new Pleistocene and Holocene marine deposits in the area around the JFR collision point, calculate coastal uplift rates and constrain the influence of the aseismic ridge at these rates.

Palynologic analysis of the Algarrobo marine bed reveals a *Chenopodiaceae*-dominated (~70%) assemblage at 6450 cal yr BP, indicating a relatively arid and warm climate. These data are in agreement with different studies that show evidence of an arid climate that prevailed in central Chile during the mid-Holocene, changing to cooler and wetter conditions at approximately 5700 cal yr BP. Evidence of a mid-Holocene dry climate comes from the study of grain-size distributions and clay mineralogies in sediment cores from the continental slope of central Chile at 33°S (Lamy *et al.*, 1999) as well as from pollen analysis in Laguna de Aculeo (33°S) (Jenny *et al.*, 2002; Villa-Martínez *et al.*, 2003) and the Quintero II swamp forest (33°S) (Villa-Martínez and Villagrán, 1997).

CONCLUSIONS

A buried Holocene marine layer was discovered upon drilling a water well in the town of Algarrobo (33°22'S). This bed contains fossils indicative of a shallow estuarine environment and a pollen assemblage dominated by *Chenopodiaceae*, indicating a relatively warm and arid climate. Radiocarbon dating of a wood fragment obtained from this stratum yields an age of 6450 cal yr BP (middle Holocene). The top of the marine layer lies at an elevation of 3.8 m above mean sea level, indicating an average Holocene coastal uplift rate for this site when compared with coeval marine deposits in Chile.

The discovery of this marine bed opens up the possibility of finding other Holocene deposits along the coast of central Chile, which would allow to constrain the influence of the aseismic Juan Fernández Ridge on coastal uplift rates for this area.

ACKNOWLEDGEMENTS

We gratefully thank J.P. Le Roux (Universidad de Chile) for checking the manuscript and D. Frassinetti (Museo Nacional de Historia Natural, Chile) for identification of bivalve species. A. Encinas was supported by Proyecto Fondecyt 1010691, Programa MECE Educación Superior UCH0010, Beca PG/50/02 of the Departamento de Postgrado y Posttítulo-Universidad de Chile de Chile. We wish to thank C. Marquardt (Servicio Nacional de

Geología y Minería, Chile) and L. Ortlieb (Institut de Recherche pour le Développement, IRD, France) as well as the editor M. Suárez (Servicio Nacional de Geología y Minería, Chile) for their helpful reviews. We thank to the Sernageomin of Puerto Varas and specially to Paul Duhart for their facilities in the use of their computers during the final corrections of the manuscript.

NOTES

¹ 2005. CALIB 5.0 [<http://radiocarbon.pa.qub.ac.uk/calib/calib.html>].

REFERENCES

- Angermann, D.; Klotz, J.; Reigber, C. 1999. Space-geodetic estimation of the Nazca-South America Euler vector. *Earth and Planetary Science Letters* **171**: 329-334.
- Bezerra, F.; Lima-Filho, F.; Amaral, R.; Caldas, L.; Costa-Neto, L. 1998. Holocene coastal tectonics in NE Brazil. *In Coastal Tectonics* (Stewart, I.; Finzi, C.; editors). *Geological Society, London, Special Publication* **146**: 279-293.
- Codignotto, O.; Aguirre, M. 1993. Coastal evolution, changes in sea-level and molluscan fauna in northeastern Argentina during the late Quaternary. *Marine Geology* **110**: 163-173.
- d'Orbigny, A.L. 1842. Voyage dans l'Amérique méridionale exécuté pendant les années 1826-1833. III: Partie Géologie: 187 p. Paris.
- Dabrio, C.J.; Zazo, C.; Goy, J.L.; Sierro, F.J.; Borja, F.; Lario, J.; González, J.A.; Flores, J.A. 2000. Depositional history of estuarine infill during the last postglacial transgression (Gulf of Cádiz, southern Spain). *Marine Geology* **162**: 381-404.
- Darwin, C. 1846. Geological observations on South America. *Smith, Elder and Co.*: 279 p. London.
- DeMets, C.; Gordon, R.; Argus, D.; Stein, 1994. Effect of recent revisions to the geomagnetic reversal time scale on estimates of current plate motions. *Geophysical Research Letters* **21**: 2191-2194.
- Domeyko, I. 1848. Sur le terrain et les lignes d'ancien niveau de l'Océan du Sud, aux environs de Coquimbo (Chili). *Annales des Mines, Paris, Série* **14** (4): 153-162.
- Faegri, K.; Iversen, J. 1989. Textbook of Pollen analysis. IV edition. *J. Wiley and sons, Balkena*: 328 p. Amsterdam.

Fleming, K.; Johnston, P.; Zwartz, D.; Yokoyama, Y.; Lambeck, K.; Chappell, J. 1998. Refining the eustatic sea level curve since the last glacial maximum using far- and intermediate-field sites. *Earth and Planetary Science Letters* **163**: 327-342.

Gana, P.; Wall, R.; Gutiérrez, A. 1996. Mapa geológico del área Valparaíso-Curacaví, regiones de Valparaíso y Metropolitana. *Servicio Nacional de Geología y Minería, Mapas Geológicos* **1**: 20 p. 1 mapa escala 1:100.000.

Herm, D. 1969. Marines Pliozän und Pleistozän in Nord und Mittel-Chile unter besonderer Berücksichtigung der Entwicklung der Mollusken-Faunen. *Zitteliana* **2**: 1-159.

Hervé, F.; Ota, Y. 1993. Fast Holocene uplift rates at the Andes of Chiloé, southern Chile. *Revista Geológica de Chile* **20** (1): 15-23.

Jaillard, E.; Hérail, G.; Monfret, T.; Diaz-Martinez, E.; Baby, P.; Lavenu, A.; Dumont, J.F. 2000. Tectonic evolution of the Andes of Ecuador, Peru, Bolivia and Northernmost Chile. In *Tectonic evolution of South America* (Cordani, U.; Milani, E.; Thomaz Filho, A.; Campos, D.; editors). *International Geological Congress* **31**: 481-559. Rio de Janeiro.

Jenny, B.; Valero-Garcés, B.; Villa-Martínez, R.; Urrutia, R.; Geyh, M.; Veit, H. 2002. Early to mid-Holocene aridity in central Chile and the southern westerlies: the Laguna Aculeo record (34°S). *Quaternary Research* **58**: 160-170.

Kay, S.; Mpodozis, C. 2002. Magmatism as a probe to the Neogene shallowing of the Nazca plate beneath the modern Chilean flat-slab. *Journal of South American Earth Sciences* **15**: 39-57.

Lambeck, K.; Chappel, J. 2001. Sea level change through the last glacial cycle. *Science* **292**: 679-686.

Lamy, F.; Hebbeln, D.; Wefer, G. 1999. High-resolution marine record of climatic change in mid-latitude Chile during the last 28,000 years Based on terrigenous sediment parameters. *Quaternary Research* **51**: 83-93.

Leonard, E.; Wehmiller, J. 1991. Geochronology of marine terraces at Caleta Michilla, northern Chile; Implications for late Pleistocene and Holocene uplift. *Revista Geológica de Chile* **18** (1): 81-86.

Leonard, E.M.; Wehmiller, J.F. 1992. Low uplift rates and terrace reoccupation inferred from mollusk aminostratigraphy, Coquimbo bay, Chile. *Quaternary Research* **38**: 246-259.

Le Roux, J.P.; Correa, C.T.; Alayza, F. 2000. Sedimentology of the Rimac-Chillán alluvial fan at Lima, Peru, as related to Plio-Pleistocene sea-level changes, glacial cycles and tectonics. *Journal of South American Earth*

Sciences **13**: 499-510.

Le Roux, J.P.; Gómez, C.A.; Olivares, D.M.; Middleton, H. 2005. Determining the Neogene behavior of the Nazca plate by geohistory analysis. *Geology* **33** (3): 165-168.

Machar, J.; Ortlieb, L. 1992. Plio-Quaternary vertical motions and the subduction of the Nazca Ridge, central coast of Peru. *Tectonophysics* **205**: 97-108.

Marquardt, C.; Lavenu, A., Ortlieb, L., Godoy, E.; Comte, D., 2004. Coastal Neotectonics in Southern Central Andes: Uplift Rates and Strain Patterns in the Caldera Area, Northern Chile (27°S). *Tectonophysics* **394** (3-4): 193-219.

McCulloch, R.; Davies, S. 2001. Late-glacial and Holocene palaeoenvironmental change in the central Strait of Magellan, southern Patagonia. *Paleogeography, Palaeoclimatology, Paleoecology* **173**: 143-173.

Melnick, D.; Sanchez, M.; Ehtler, H.; Pineda, V. 2003. Geología estructural de la Isla Mocha, Centro-Sur de Chile (38°30'S, 74°W): Implicancias en la Tectónica regional. In *Congreso Geológico Chileno, No. 10, Actas CD-ROM*: 9 p. Concepción.

Murray, J.W. 1991. Ecology and palaeobiology of Benthic Foraminifera. *Longman Scientific and Technical. John Wiley and Sons*: 397 p. New York.

Nelson, A.; Manley, W. 1992. Holocene coseismic and aseismic uplift of Isla Mocha, south-central Chile. *Quaternary International* **15-16**: 61-76.

Ortlieb, L. 1995. Late Quaternary Coastal Changes in Northern Chile. Guidebook for a Fieldtrip. II Annual Meeting of the International Geological Correlation Program (IGCP), Project 367 (Antofagasta-Iquique, 23-25 Nov. 1995) *Orstom*: 175 p. Antofagasta, Chile.

Ortlieb, L.; Zazo, C.; Goy, J.; Hillaire-Marcel, C.; Ghaleb, B.; Cournoyers, L. 1996. Coastal Deformation and Sea-Level Changes in the Northern Chile Subduction Area (23°S) during the last 330 Ky. *Quaternary Science Reviews* **15**: 819-831.

Ota, Y.; Paskoff, F. 1993. Holocene deposits on the coast of the north-central Chile: radiocarbon ages and implications for coastal changes. *Revista Geológica de Chile* **20**: 25-32.

Ota, Y., Miyauchi, T., Paskoff, R., Koba, M. 1995. Plio-Quaternary marine terraces and their deformation along the Altos de Talinay, north-central Chile. *Revista Geológica de Chile* **22** (1): 89-102.

Paskoff, R. 1970. Recherches géomorphologiques dans le Chili semi-aride. *Biscaye Frères* 420 p. Bordeaux.

Paskoff, R. 1977. Quaternary of Chile: the state of research. *Quaternary Research* **8**: 2-31.

Ramos, V.A.; Aleman, A. 2000. Tectonic evolution of the Andes. In Tectonic evolution of South America (Cordani U.; Milani E.; Thomaz Filho A.; Campos D.; editors). In *International Geological Congress* **31**: 635-685. Rio de Janeiro.

Rostami, K.; Peltier, W.; Mangini, A. 2000. Quaternary marine terraces, sea-level changes and uplift history of Patagonia, Argentina: comparisons with predictions of the ICE-4G (VM2) model of the global process of glacial isostatic adjustment. *Quaternary Science Reviews* **19**: 1495-1525.

Sandberg, P.A. 1964. The ostracod genus *Cyprideis* in the Americas. *Stockholm Contributions in Geology* **12**: 1-178.

Tooley, M., 1993. Long-term changes in eustatic sea level. In *Climate and Sea Level Change: Observations, Projections and Implications* (Warrick, R.; Barrow, E.; Wigley, T.; editors). *Cambridge University Press*: 81-107.

Villa-Martínez, R.; Villagrán, C. 1997. Historia de la vegetación de bosques pantanosos de la costa de Chile central durante el Holoceno medio y tardío. *Revista Chilena de Historia Natural* **70**: 391-401.

Villa-Martínez, R.; Villagrán, C.; Jenny, B. 2003. The last 7500 cal yr B.P. of westerly rainfall in central Chile inferred from a high-resolution pollen record from Laguna Aculeo (34°S). *Quaternary Research* **60**: 284-293.

Wall, R.; Gana, P.; Gutiérrez, A. 1996. Mapa geológico del área de San Antonio-Melipilla. *Servicio Nacional de Geología y Minería, Mapas Geológicos* **2**: 19 p. Santiago.

Yáñez, G.; Ranero, C.; Von Huene, R.; Díaz, J. 2001. Magnetic anomaly interpretation across the southern central Andes (32°-34°S): The role of the Juan Fernández Ridge in the late Tertiary evolution of the margin. *Journal of Geophysical Research* **106** (B4): 6325-6345.

Yáñez, G.; Cembrano, J.; Pardo, M.; Ranero, C.; Selles, D. 2002. The Challenger-Juan Fernández-Maipo major tectonic transition of the Nazca-Andean subduction system at 33-34°: geodynamic evidence and implications. *Journal of South American Earth Sciences* **15**: 23-38.

Yáñez, G.; Cembrano, J. 2004. Role of viscous plate coupling in the late Tertiary Andean tectonics. *Journal of Geophysical Research* **109**: B02407-B02494.

◆ 2007 *Servicio Nacional de Geología y Minería* ◆

Avda. Santa María 0104

Casilla 10465

Santiago

 e-Mail

revgeologica@sernageomin.cl